



COLORADO'S
Decision Support Systems
CWCB/DWR

Colorado's Decision Support Systems (CDSS) Overview

New Mexico water data meeting, April 28, 2020

Brian Macpherson, P.E. – DSS Specialist
Colorado Water Conservation Board

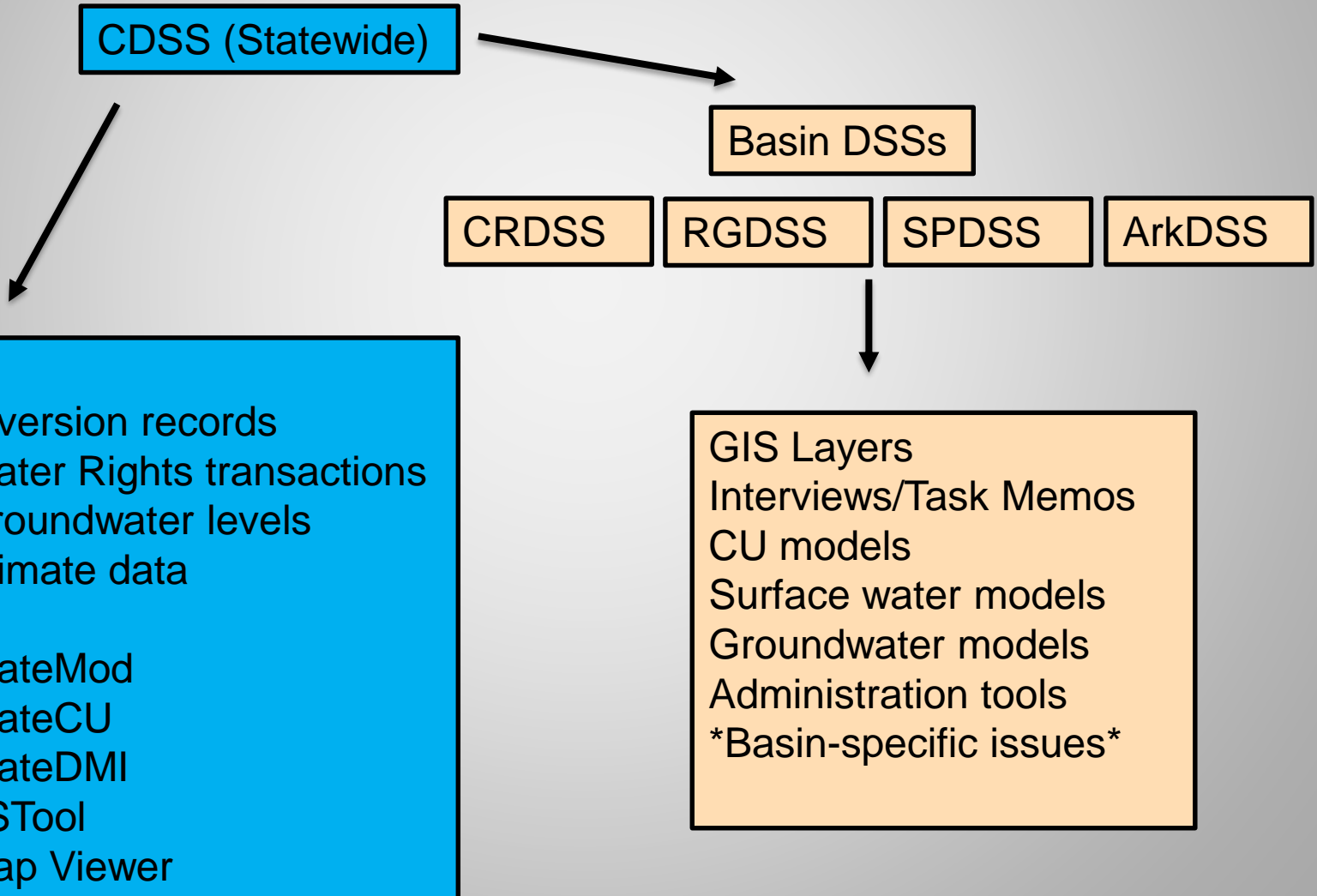


CDSS History

- CRDSS Feasibility Study 1992-1993 (Dames & Moore and CADSWES)
- Surface Water model was needed for planning
- Originally MODSIM (CSU) was chosen but abandoned
- BESTSM was adapted from Boyle Engineering 1985 Model and turned into StateMod (Denver's PACSIM model also came out of this)
- Other software and data analysis tools developed to support StateMod
- Enhancements have typically come through Basin DSS efforts (CRDSS in 1993, RGDSS in 1998, SPDSS in 2001, ArkDSS in 2011)



Basin DSS Approach





CDSS Program

- Joint program between CWCB and Colorado DWR
 - CWCB is a planning agency, DWR is administration, (akin to ISC and OSE in NM?)
- ~2 staff from CWCB and ~8 staff from DWR-SEO comprise CDSS team
- ~120 water commissioners around Colorado gather data and administer rivers (~1/4 time data collection)
- Average of \$975,000 per year has been contracted from CWCB Projects Bill for CDSS since 2001
- Total ~\$3-5 million annually



CDSS Tools available to the public:

- HydroBase www.colorado.gov/cdss
- Online Data Tools
- GIS / Map Viewer
- Crop Consumptive Use Modeling (StateCU) Datasets
- Water Allocation Modeling (StateMod) Datasets
- Supporting software (TSTool, StateDMI, StateDGI, Lease Fallow Tool, etc.)


Other items:

- Model documentation, Studies, and Reports (CWCB planning)
- Colors of Water Tool
- Groundwater models



Types of Data in HydroBase

- Diversions
- Well Metering
- Streamflow
- Reservoir Stage and Releases
- Water Rights
- Call Chronology
- Aquifer Levels
- GIS





COLORADO'S
Decision Support Systems
CWCB/DWR

Online Data Tools

<https://dwr.state.co.us/Tools>

- Query and visualization of HydroBase
- Call Analysis Tool
- Aquifer Determination Tool
- My Stations / Alerts
- Colors of Water
- REST Web services

Administrative Calls
Active, Historical & Analysis Tools

Climate Stations
Temperature, Precipitation, Snow, Etc

Dam Safety
Dams, Livestock Water, Erosion Control

Groundwater
Water Levels & Geophysical Logs

Stations
Current Conditions & Historical Data

Structures
Diversion Records & Other Details

Water Rights
Decree Details, Court Docs, Net Amounts

Well Permits
Application History & Well Details

Map Viewer
DWR Online GIS Products

Aquifer Determination
Denver Basin & Dakota/Cheyenne

Call Analysis Tools
Structure and Water Source Analysis

Information Marketplace
DWR Data on "CIM" Platform

Location Tools
Coordinates & Distance Calculators

My Stations
Station Lists and Alerts

REST Web Services
GET CDSS Data Programmatically



Water Right Name: GUNNISON RIVER (NAT PARK) (6201498)

Permit:

Structure Type: Minimum Flow

Water Source: GUNNISON RIVER

Location

Water Right Net Amounts

Adjusting Date Appropriating Date Priority Admin Order Priority No Net Absolute Net Conditional Net APFY



Structure Overview **Diversion Records** Water Rights Measuring Points Irrigated Lands Imaged Documents

Structure Name MOFFAT WATER TUNNEL (5104655)

Associated Permits

Structure Type PIPELINE

Water Source Type Tributary

CIU Code Active Structure with contemporary diversion records (A)

Water Source FRASER RIVER [00178386] @ Stream Mile: 25.36

Search Fields

Record Type: Diversions - Summary

Full Record: 1975 to 2017

From 1975 To 2017

Totals Water Classes

Include all associated water classes

Water Class

- 5104655 S:1 F: U:0 T: G: To: [icon]
- 5104655 S:1 F: U:2 T: G: To: [icon]
- 5104655 S:1 F: U:Q T: G: To: [icon]
- 5104655 S:1 F: U:Q T: G: To:5101327 [icon]
- 5104655 S:1 F: U:Q T:0 G: To: [icon]

5 1 - 5 of 18 items

Search

Graph Options

Title MOFFAT WATER TUNNEL (5104655) - T

Y Axis Max

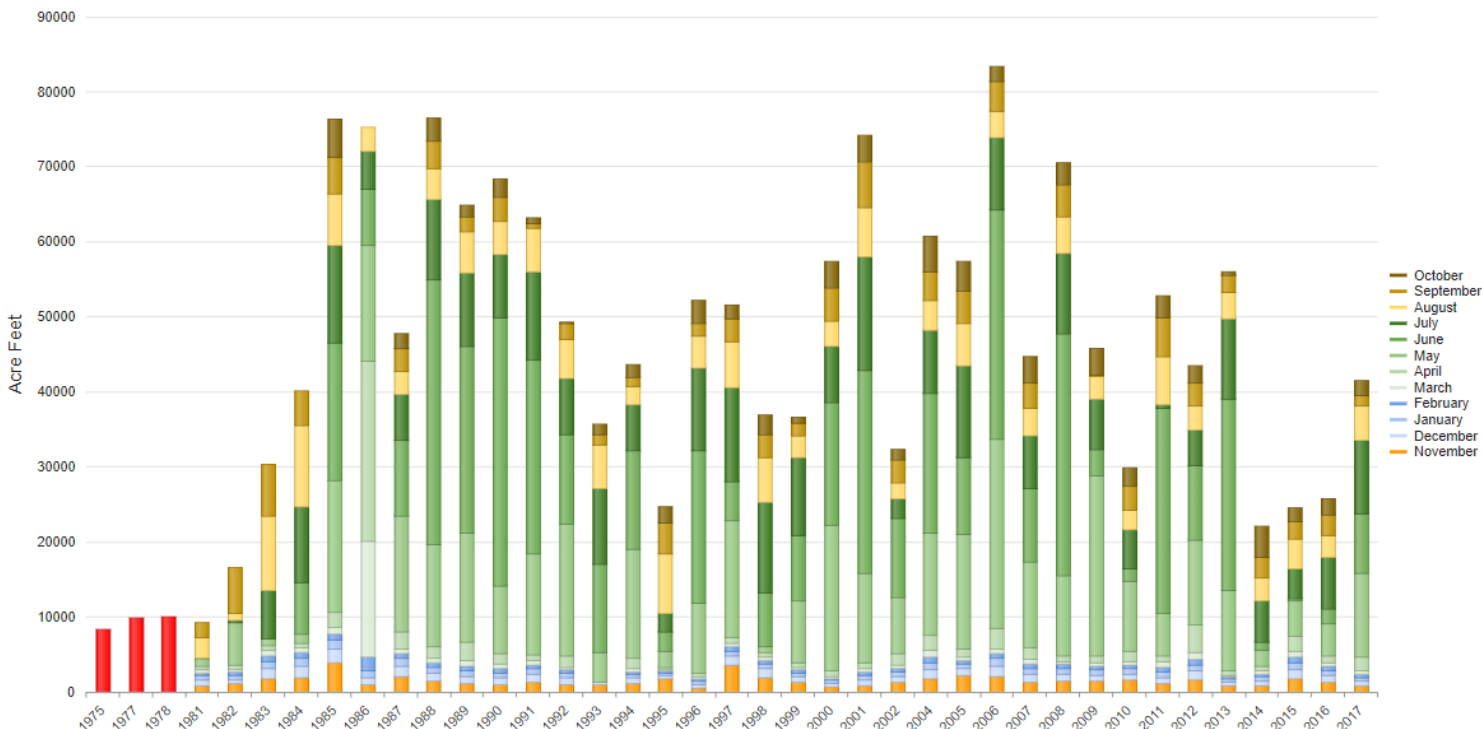
Y Axis Min

Refresh

Table **Graph**


PDF

MOFFAT WATER TUNNEL (5104655) - Total (Diversions)





COLORADO'S Decision Support Systems CWCB/DWR

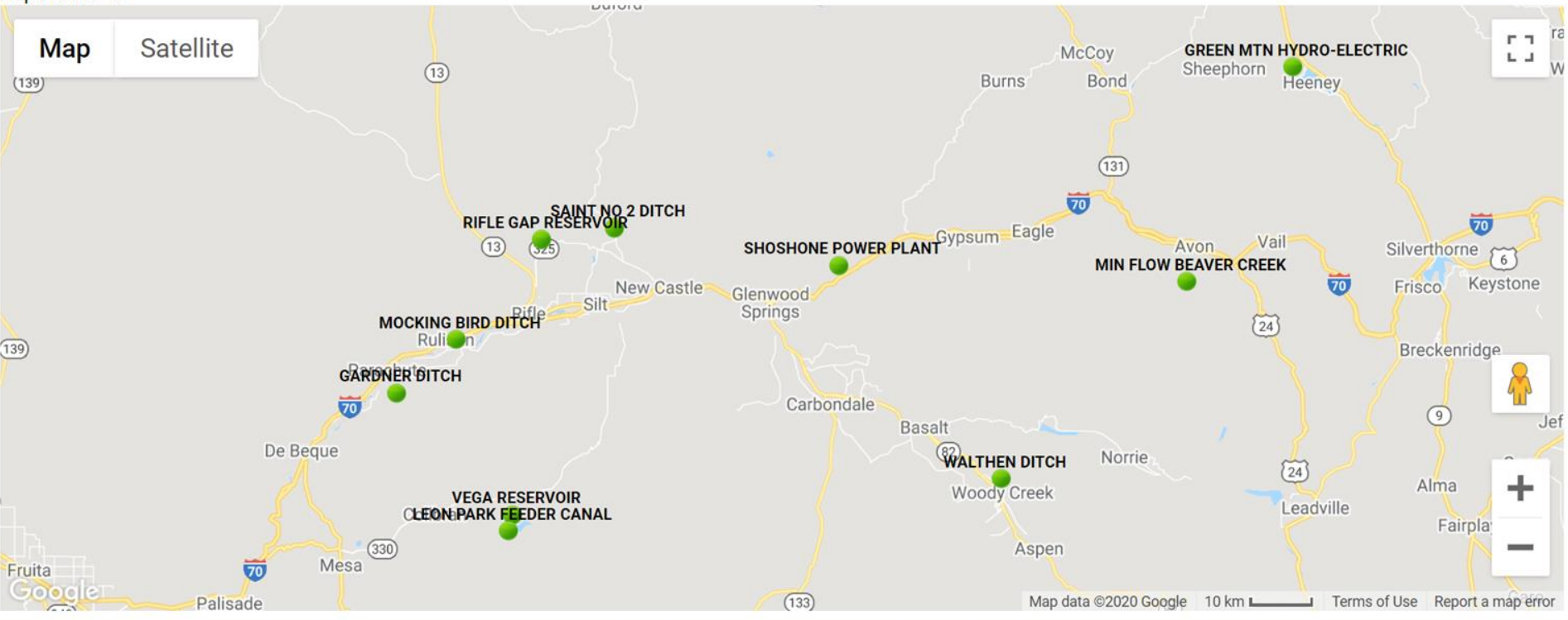


>> Table Map

Map Options

Map Points: 46

Map Satellite





Administrative Calls
Active, Historical & Analysis Tools

Groundwater
Water Levels & Geophysical Logs

Water Rights
Decree Details, Court Docs, Net Amounts

Aquifer Determination
Denver Basin & Dakota/Cheyenne

Location Tools
Coordinates & Distance Calculators

Climate Stations
Temperature, Precipitation, Snow, Etc

Stations
Current Conditions & Historical Data

Well Permits
Application History & Well Details

Call Analysis Tools
Structure and Water Source Analysis

My Stations
Station Lists and Alerts

My Stations

My Alerts

Dam Safety
Dams, Livestock Water, Erosion Control

Structures
Diversion Records & Other Details

Map Viewer
DWR Online GIS Products

Information Marketplace
DWR Data on "CIM" Platform

REST Web Services
GET CDSS Data Programmatically



My Stations

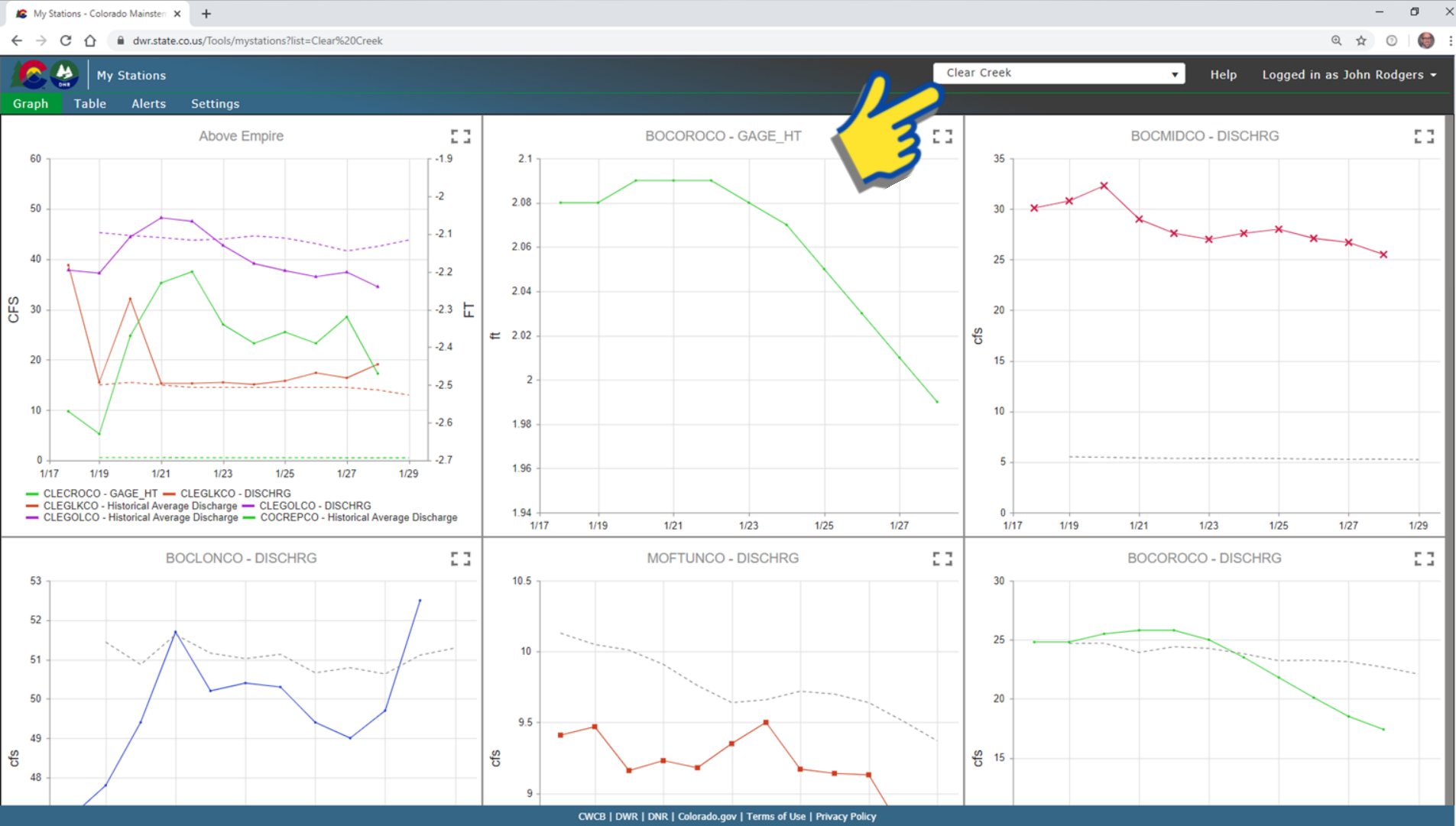


Table Layout: Default layout

	Abbrev	Station Name	Water Source	Stream Mile	Parameter	Value	Date
View	MOFTUNCO	MOFFAT WATER TUNNEL AT EAST PORTAL, CO.	COLORADO RIVER	264.91	DISCHRG	8.70 cfs ^O	1/28/2020 8:30 AM
View	BOCOROCO	BOULDER CREEK NEAR ORODELL, CO.	BOULDER CREEK	26.39	AIRTEMP	25.20 degF ^{O, Ice}	1/28/2020 8:15 AM
View	BOCOROCO	BOULDER CREEK NEAR ORODELL, CO.	BOULDER CREEK	26.39	PRECIP	0.00 in ^{O, Ice}	1/28/2020 8:15 AM
View	BOCOROCO	BOULDER CREEK NEAR ORODELL, CO.	BOULDER CREEK	26.39	DISCHRG	17.40 cfs ^{O, Ice}	1/28/2020 8:15 AM
View	BOCNORCO	BOULDER CREEK AT NORTH 75TH ST. NEAR BOULDER, CO U.S. Geological Survey	BOULDER CREEK	15.01	DISCHRG	14.90 cfs ^O	1/28/2020 8:15 AM
View	COCREPCO	COAL CREEK NEAR PLAINVIEW, CO.	COAL CREEK	28.10	PRECIP	0.00 in ^{O, Ssn}	1/28/2020 7:45 AM
View	BOCLONCO	BOULDER CREEK AT MOUTH NEAR LONGMONT, CO U.S. Geological Survey	BOULDER CREEK	0.60	DISCHRG	52.80 cfs ^O	1/28/2020 8:00 AM
View	CLEGOLCO	CLEAR CREEK AT GOLDEN, CO U.S. Geological Survey	CLEAR CREEK	17.76	DISCHRG	31.30 cfs ^O	1/28/2020 7:45 AM
View	BOCMIDCO	MIDDLE BOULDER CREEK AT NEDERLAND, CO.	MIDDLE BOULDER CREEK	7.37	AIRTEMP	22.10 degF ^O	1/28/2020 8:15 AM
View	BOCMIDCO	MIDDLE BOULDER CREEK AT NEDERLAND, CO.	MIDDLE BOULDER CREEK	7.37	DISCHRG	25.80 cfs ^O	1/28/2020 8:15 AM
View	CLEGLKCO	CLEAR CR. ABV. GEORGETOWN LAKE NR GEORGETOWN, CO	CLEAR CREEK	51.06	DISCHRG	27.50 cfs ^O	1/28/2020 8:30 AM
View	CLECROCO	CLEAR CREEK AT CROKE CANAL DIVERSION	CLEAR CREEK	15.19	DISCHRG	O, M	1/28/2020 8:15 AM

1 - 12 of 12 items

My Alerts

New Alert Notice Only All Alerts

+ Add New Alert

CSV

Table Layout: User setting 2

All	Abbreviat...	StationName	Paramet...	Threshold Type	Threshold Value	Start Date	End Date	Snooze Interval	Reading Time	Value	HitCount	EmailList	PhoneList	Is Active
Reset	ABCLATCO	ABC LATERAL	DISCHRG1	MAXIMUM	3	01-01	12-31	1 Hour	2020-01-21 03:00:00	0.416	0 / 0	rodgers.john@g...	17207718169 3038663581	<input checked="" type="checkbox"/>
Reset	PLAKERCO	SOUTH PLATTE RIVER NEAR KERSEY,...	DISCHRG	MAXIMUM	0.01	01-01	12-31	1 Hour	2020-01-21 09:00:00	684	3 / 12		7207718169	<input checked="" type="checkbox"/>
Reset	SPCDITCO	SPRING CREEK DITCH (PINE RIVER C...	DISCHRG	MINIMUM	1	01-01	12-31	1 Hour	2020-01-23 05:00:00	0	57 / 668	john.rodgers@st...	7207718169	<input checked="" type="checkbox"/>
	CLARIVCO	CACHE LA POUDE RIVER BELOW NE...	DISCHRG	MAXIMUM	1	01-01	12-31	1 Hour	2020-01-28 08:15:00	35.1	2 / 3	john.rodgers@st... rodgers.john@g... teagan.jin@stat...	7207718169	<input type="checkbox"/>
	ADATUNCO	ALVA B. ADAMS TUNNEL AT EAST PO...	DISCHRG	MINIMUM	4	01-01	12-31	1 Hour	2020-01-28 08:00:00	424	0 / 2	rodgers.john@g...	17207718169	<input type="checkbox"/>
	70ROUTCO	70 RANCH RESERVOIR OUTLET	DISCHRG	MINIMUM	1	01-01	12-31	4 Hours	2020-01-28 08:30:00	0	0 / 0	john.rodgers@st...	7207718169	<input type="checkbox"/>
	AGGLKWCO	AGRICULTURAL DITCH RETURN TO L...	DISCHRG	MINIMUM	1	01-01	12-31	4 Hours	2019-11-23 01:30:00	0	0 / 0	rodgers.john@g...	17207718169	<input checked="" type="checkbox"/>
	BCRRESCO	BEAR CREEK RESERVOIR	STORAGE	RATE OF RISE	0.1	01-01	12-31	1 Hour	2020-01-28 08:00:00	1860	1 / 2	john.rodgers@st...	7207718169	<input checked="" type="checkbox"/>
	BCRRESCO	BEAR CREEK RESERVOIR	STORAGE	RATE OF RISE	1	01-01	12-31	1 Hour	2020-01-28 08:00:00	1860	0 / 2	john.rodgers@st...	7207718169	<input checked="" type="checkbox"/>

20 items per page

1 - 18 of 18 items

Navigation

Sharing

Quick Tools

Structure Ditch CENTENNIAL D X

Name = CENTENNIAL D
WDID = 2000566
Current-in-Use = Active Structure with contemporary diversion records (A)
Water Source = RIO GRANDE [01385432]
Assoc Permit =
Assoc Case No = 05/01/1896, 79CW0091
Location Accuracy = GPS

[Add to Results](#) [View Additional Details](#)

<https://www.colorado.gov/pacific/cdss/map-viewers>

Home Identify Pan Zoom In Zoom Out Initial View Previous Extent Next Extent Bookmarks

Export Upload Data Add Layers Layer Catalog Share Print

Navigation

Sharing

2017 Irrigated Land POTATOES

Quick Tools

Description

Crop type = POTATOES
Irrig type = SPRINKLER
Acres = 119.8007

Details

CAL_YEAR
2017
DIV
3
DISTRICT
20
PARCEL_ID
32001249
MASTER_ID
1109
CROP_TYPE
POTATOES
CROP_SRC
NASS



Imagery

UTM Zone 13, NAD83 ▲ X 406125.82471 Y 4164816.46117

Scale 1: 36,112 Go



Layers 2017 Irrigated Land PO...



StateCU (CU Modeling)

- Consumptive Use modeling software produced by Colorado
- Monthly Modified Blaney-Criddle or Daily Penman-Monteith
- **Inputs:**
 - GIS coverage of acreage, crop type, irrigation type, and structure association
 - Climate data
- **Outputs:**
 - Potential consumptive use
 - Supply-limited consumptive use
 - Unlagged return flow
 - Effective Precipitation



StateMod (Water Allocation Modeling)

- Water allocation modeling software produced by Colorado
- Prior appropriation and Colorado operations (Compacts, augmentation, etc.)
- **Inputs:**
 - Crop/municipal/industrial demands
 - Water Rights
 - Natural Flows
- **Outputs:**
 - Streamflow
 - Diversions
 - Well pumping



Division 6

North Platte

StateCU
StateMod

Division 1

South Platte

StateCU
StateMod (except Poudre)
MODFLOW

Republican

None

Division 5
Colorado

StateCU
StateMod

StateCU
StateMod

Yampa/White

Division 2
Arkansas

StateCU (soon)
StateMod (soon)

Division 3
Rio Grande

MODFLOW

Division 4
Gunnison

StateCU
StateMod

StateCU
StateMod

Division 7
San Juan/Dolores



COLORADO'S
Decision Support Systems
CWCB/DWR

Other items:

Model documentation, Studies, and Reports:

<https://www.colorado.gov/pacific/cdss/documents-and-resources>

Colors of Water: <http://div2waterops.com/ColorsOfWater>

Groundwater modeling:

<https://www.colorado.gov/pacific/cdss/groundwater-modflow>



COLORADO'S
Decision Support Systems
CWCB/DWR

Questions?

Brian.Macpherson@state.co.us